

**TEMPORARY DETOUR GENERAL DESCRIPTION**

NO MOVEMENTS TO AND FROM THE SOUTH LEG OF THE INTERSECTION OF EAST AVENUE / 55TH STREET SHALL BE PERMITTED FOR ALL VEHICLES WHEN CONSTRUCTION OF THE MWRD SEWER IS PERFORMED WITHIN THE INTERSECTION. SEE STAGING AND TRAFFIC CONTROL PLAN - SUB-STAGE 3 FOR TEMPORARY LANE CONFIGURATIONS AT THIS INTERSECTION. DETOUR PROVIDED HEREIN SHALL REROUTE TRAFFIC TO ACCOMMODATE THE TEMPORARY PREVENTION OF THESE MOVEMENTS.

**TEMPORARY DETOUR ROUTES**

EASTBOUND AND WESTBOUND 55TH STREET TO SOUTHBOUND EAST AVENUE TRAFFIC TO BE REROUTED SOUTH ALONG LA GRANGE ROAD TO EAST ALONG JOLIET ROAD.

SOUTHBOUND EAST AVENUE TRAFFIC TO BE REROUTED WEST ALONG 55TH STREET TO SOUTH ALONG LA GRANGE ROAD TO EAST ALONG JOLIET ROAD.

NORTHBOUND EAST AVENUE TRAFFIC TO BE REROUTED WEST ALONG JOLIET ROAD TO NORTH ALONG LA GRANGE ROAD TO EAST ALONG 55TH STREET.

**TEMPORARY DETOUR PLAN GENERAL NOTES**

TEMPORARY TRAFFIC CONTROL SIGNS MUST BE INSTALLED AT THE DIRECTION AND UNDER THE SUPERVISION OF THE ENGINEER. 2 WEEK NOTICE MUST BE GIVEN TO THE ENGINEER, IDOT, COOK COUNTY, THE VILLAGE OF HODGKINS, THE VILLAGE OF MCCOOK, CITY OF COUNTRYSIDE, LOCAL SCHOOL DISTRICTS, LOCAL EMERGENCY SERVICES, AND PACE PRIOR TO INSTALLATION.

A COPY OF THE DETOUR PLAN AS IT IS TO BE IMPLEMENTED SHALL BE PROVIDED TO ALL AGENCIES LIST ABOVE AT THE TIME OF THE 2 WEEK NOTICE.

DETOUR SIGNS SHALL BE IN PLACE ONLY WHEN THE SOUTH LEG OF THE EAST AVENUE / 55TH STREET INTERSECTION IS CLOSED TO TRAFFIC. THIS DETOUR SHALL ONLY BE USED FOR THE CONSTRUCTION OF THE MWRD SEWER WITHIN THE INTERSECTION AND SHALL NOT BE IN PLACE FOR MORE THAN 7 WORKING DAYS.

APPROPRIATE IDOT STANDARDS SHALL BE USED TO INSTALL AND REMOVE TRAFFIC CONTROL AND PROTECTION DEVICES.

ALL DETOUR SIGNAGE SHALL BE INSTALLED IN ACCORDANCE WITH STANDARD 701901.

PRIOR TO INSTALLING POST MOUNTED SIGNS, THE CONTRACTOR SHALL CONTACT J.L.L.I.E.



**DETOUR ROUTE INFORMATION**

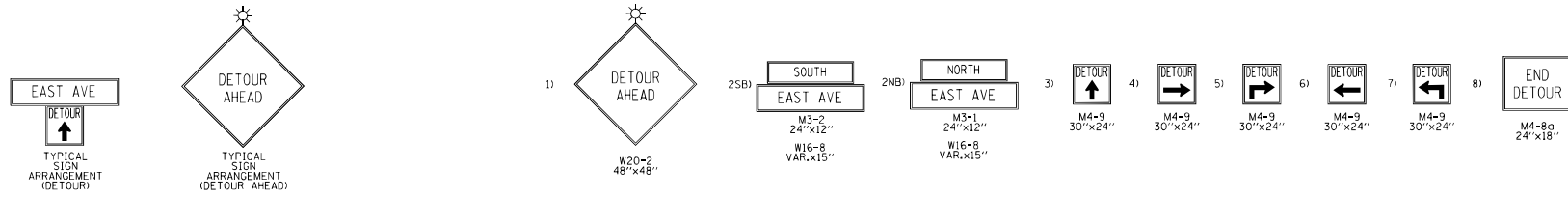
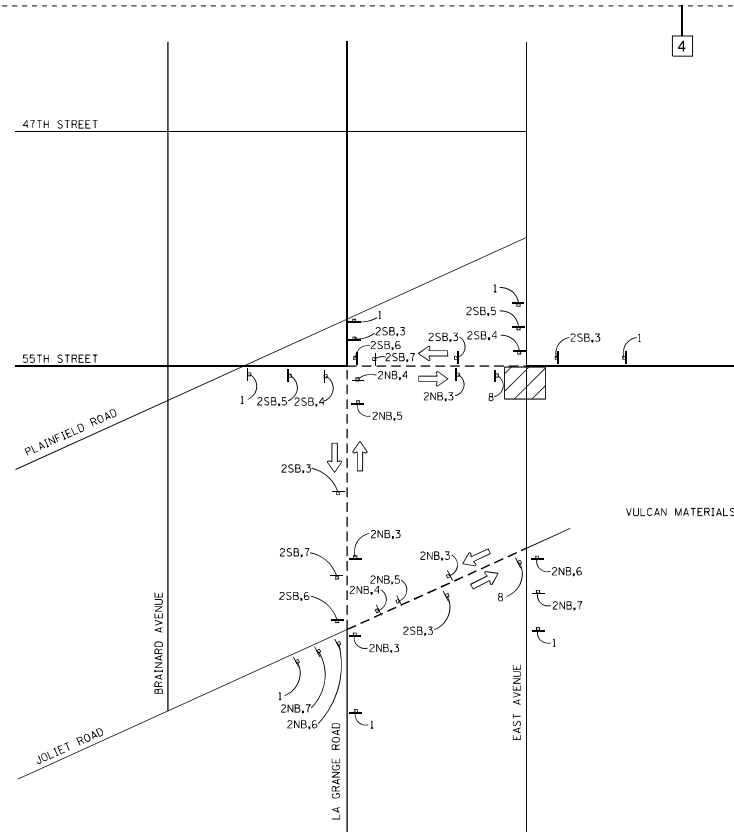
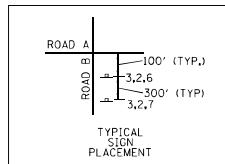
**LA GRANGE ROAD**  
 JURISDICTION: IDOT  
 ADT: 34,000  
 4 LANE UNDIVIDED  
 TRAVEL DISTANCE: 1.0 MILES

**55TH STREET**  
 JURISDICTION: IDOT  
 ADT: 19,300  
 4 LANE UNDIVIDED  
 TRAVEL DISTANCE: 0.5 MILES

**JOLIET ROAD**  
 JURISDICTION: IDOT  
 ADT: 15,400  
 4 LANE UNDIVIDED  
 TRAVEL DISTANCE: 0.6 MILES

**DETOUR PLAN LEGEND**

-  NO MOVEMENTS UTILIZING SOUTH INTERSECTION LEG
-  SIGN POST MOUNTED
- 1, 2, 3 DETOUR SIGN TYPE
- - - - DETOUR ROUTE



 HDR ENGINEERING, INC. 8520 W. 85TH AVENUE CHICAGO, IL 60631	USER NAME = JKJELLM	DESIGNED = JK	REVISED = 4 JK 11/7/2022	STATE OF ILLINOIS DEPARTMENT OF TRANSPORTATION	STAGING AND TRAFFIC CONTROL PLAN – TEMPORARY DETOUR EAST AVENUE (55TH ST. TO JOLIET RD.)			FILE NAME = MOT PLAN - MWRD CONST DETOUR	DRAWN = JK	SECTION	COUNTY	TOTAL SHEETS
	FILE NAME = MOT PLAN - MWRD CONST DETOUR	CHECKED = EN	REVISED =					2719	0102N&T	COOK	426	105A
	PLLOT SCALE = 80.0000 / 1" = 100'	DATE = 05/20/2022	REVISED =					CONTRACT NO. 62C25				
	PLLOT DATE = 10/13/2022	REVISED =	FED. ROAD DIST. NO. 1 [ILLINOIS] FED. AID PROJECT									
SCALE: N/A		SHEET NO. 2 OF 2 SHEETS		STA. N/A TO STA. N/A								